





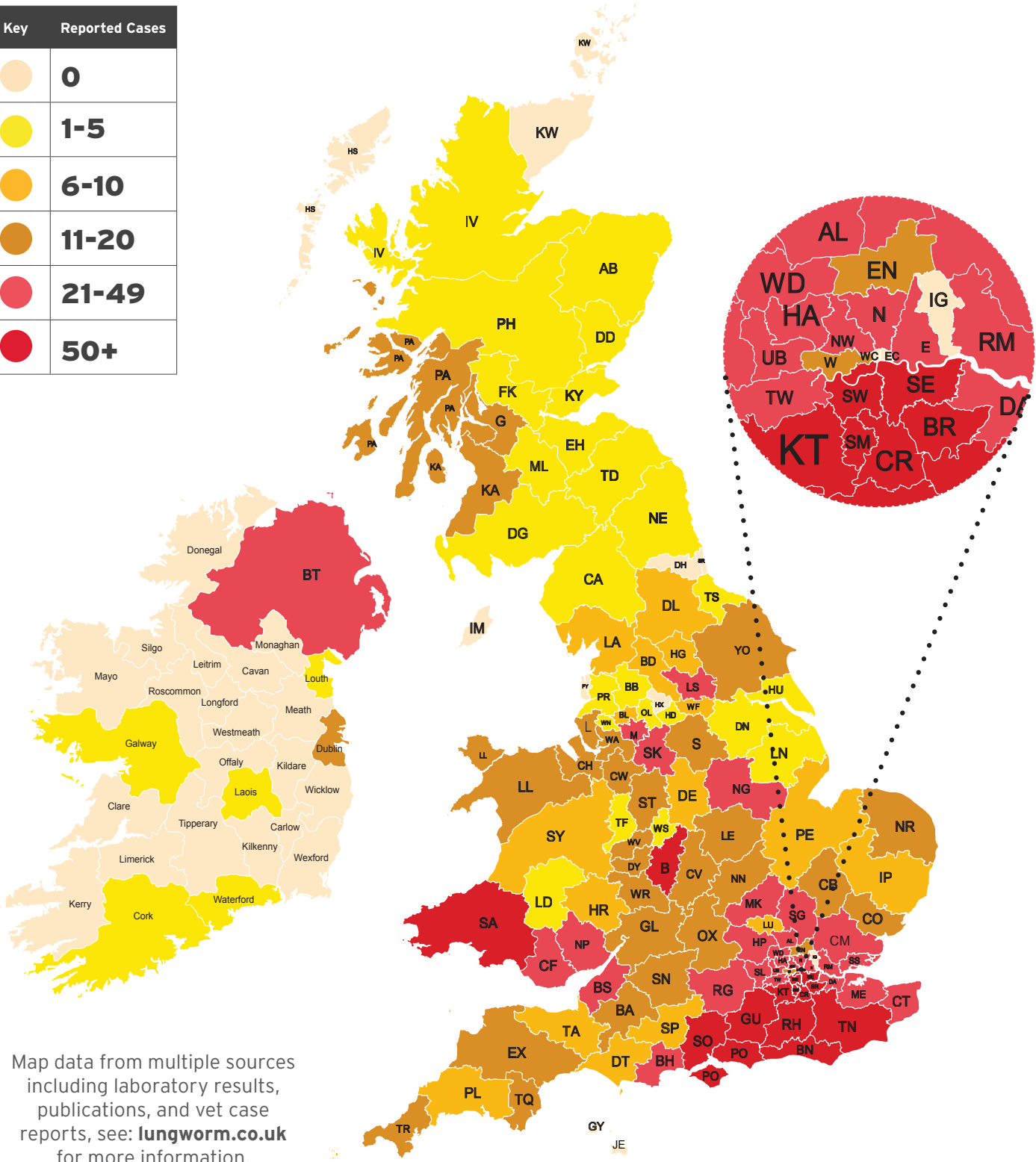


Lungworm Map

The lungworm map shows the number of reported cases of potentially fatal lungworm in dogs (*Angiostrongylus vasorum*). Only reported cases are shown, therefore it is not exhaustive.

An interactive version of the map is available at lungworm.co.uk, which allows you to see the number of cases in your area.

Key	Reported Cases
	0
	1-5
	6-10
	11-20
	21-49
	50+



Map data from multiple sources including laboratory results, publications, and vet case reports, see: lungworm.co.uk for more information.

